

## SKYRISE GREENERY TRAIL MAP SERIES

This skyrise greenery trail map series highlights various zones around Singapore where you can view publicly accessible\* skyrise greenery projects up close.

## SKYRISE GREENERY TRAIL ETIQUETTE

Please observe the following etiquette when visiting the projects listed in this map:

For projects that are listed as “Viewable from street level”, please enjoy the installations from the common/public spaces at street level. You are not allowed to enter the premises without permission.

For projects that are listed as “Walk on me”, these projects are fully accessible to the public.

At each site do remember to take nothing but photos, leave nothing but footprints!

## DIFFICULTY OF TRAIL

The trails are of easy to moderate levels. You may alight at the nearest MRT station and walk (unless stated otherwise) to the various projects listed

## ESTIMATED TIME OF COMPLETION OF THIS TRAIL

You will take about 1–3 hours to complete this trail. It is possible to complete all projects #1 to #4 on foot. However, taking public/ private transport to reach projects #5 to #6 is advised in order to complete all projects within this time frame, excluding viewing time at each site.

For a more comprehensive map of all skyrise greenery projects in Singapore, visit: [www.nparks.gov.sg](http://www.nparks.gov.sg)

For more information on skyrise greenery, visit: [www.nparks.gov.sg/skyrisegreenery](http://www.nparks.gov.sg/skyrisegreenery)

For enquiries, email: [skyrisegreenery@nparks.gov.sg](mailto:skyrisegreenery@nparks.gov.sg)

\*All projects featured here are either open to the public or viewable from street level.



**nparksbuzz**  
Share your love for nature with us at  
**#nparksbuzz**



# SKYRISE GREENERY TRAIL MAP

## — ZONE 6 —

EMBARK ON A JOURNEY OF DISCOVERY  
OF OUR SKYRISE GREENERY INSTALLATIONS



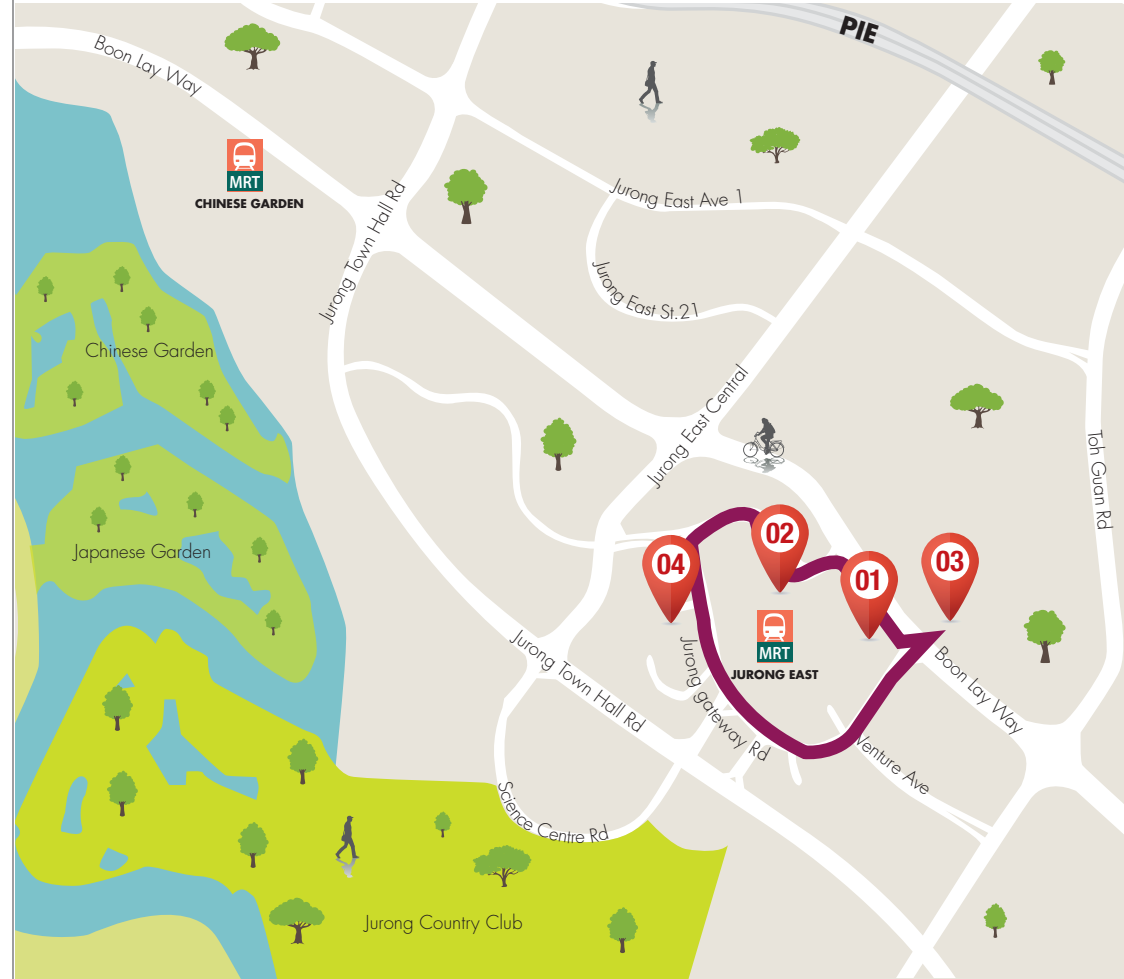
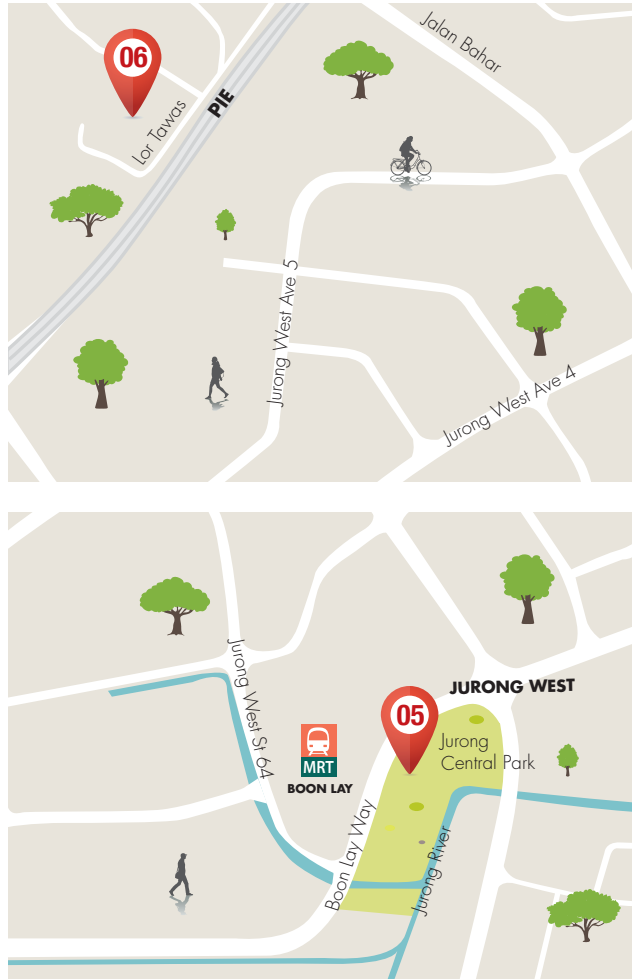
## WHAT IS SKYRISE GREENERY?

Skyrise Greenery is a term coined in Singapore that refers to the greening of both horizontal (rooftop greenery) and vertical (green walls) dimensions.

These installations can be spotted all around Singapore in various forms such as sky terraces, balcony planters, green roofs, rooftop gardens and different types of green walls.

## WHY IS SKYRISE GREENING NECESSARY?

In our heavily built-up city-state with limited land, skyrise greenery helps to create a harmonious balance between urban development and our natural heritage. It also helps reduce the Urban Heat Island effect, making Singapore a more liveable place.



*\*All projects featured here are either publicly accessible or viewable from street level.*

LEGEND:



Rooftop greenery



Vertical greenery



MRT station




Suggested routes



"Viewable from street level" projects that you can view from street level



"Walk on me" projects that you can walk on and view up close





### 01. JEM



This building integrates greenery at various levels through the use of vertical greenery and sky terraces. It brings nature closer to shoppers as well as office workers in the towers above. The rooftop garden at level 5 and 6 provide shoppers with a soothing place to relax. There are also play areas for children. Though not accessible to the public, the greenery on the upper floors can be viewed from street level.

Address: 50 Jurong Gateway Road, Singapore 608549



### 02. WESTGATE



Vertical greenery installations are incorporated on both the external and internal façades of the shopping mall, making the mall a relaxing place for shoppers to explore.

Address: 3 Gateway Drive, Singapore 608532



### 03. NG TENG FONG GENERAL HOSPITAL



Designed with a patient-centred vision, rooftop gardens of various themes and balcony planters can be spotted throughout the hospital façade to provide green relief and aid in the patients' healing process.

Address: 1 Jurong East Street 21, Singapore 609606



### 04. J-LINK



This curved green roof of the Canopy creates an illusion of greenery extending upwards from the ground level.

Address: Near J-Cube, 2 Jurong East Central 1, Singapore 609731



### 05. MCDONALDS @ JURONG CENTRAL PARK



This green roof can be spotted on top of the McDonald's outlet in Jurong Central Park. It provides a cool environment for diners to enjoy their meal.

Address: 291 Boon Lay Way, Singapore 649849



### 06. CLEANTECH ONE



Conceptualised as a 'capsule-like' form nestled amid organic greenery, various rooftop and vertical greenery installations can be found along the periphery of the circulatory corridors.

Address: 1 Cleantech Loop, Singapore 637141